

PUBLIC RIGHT OF WAY EVIDENCE FORM

394
41


Important Note

The object of this enquiry is simply to reach the truth of the matter, whatever it may be. Witnesses are therefore asked to answer the questions as fully as possible and not to keep back any information, whether for or against the public status claim. This is of particular importance if the information is to be of real value in establishing the status of the way.

Name of witness
(Block Capitals p

Address
(Block Capitals p

Date of Birth



Description of way (include grid references if known):-

From Last Corporation St entrance past Island and then
To derelict Building through entrance to Jail Square

* Please delete as appropriate

1. How many years have you known the way? 10 years

2.(a) Do you believe the way to be a public right of way? *YES/~~NO~~

(b) If so, is the way

(i) a footpath? (pedestrians only) *YES/NO

(ii) a bridleway? (pedestrians, ~~horse~~riders and pedal cyclists) *YES/~~NO~~

(iii) a by-way open to all traffic? (all uses including vehicles) *YES/NO

3. How wide is the way? 10 feet

4. Have you used the above way?

• YES ~~NO~~

If so: (a) During which years? *the last ten*

- (b) Where were you going from/to? *home to town centre, and back*
(c) For what purpose? (eg work, pleasure) *shopping*
(d) How many times a year? (eg daily) *100 times a year*
(e) By what means? (eg on foot, horseback, motor vehicle etc) *push bike and on foot*
(f) Please show the route of the way used on the attached plan.

5.(a) Has the way always been on the same route?

• YES ~~NO~~

- (b) If not, please give details of original route, date of diversion and show details on a plan.

6. Have there, to your knowledge, ever been on the way any stiles or gates?

• ~~YES~~ / NO

If so, state (with details of location) where the stiles or gates stood.

7.(a) Were you working for any owner or tennant of land crossed by the way at the time when you used it.

• ~~YES~~ / NO

- (b) If so, give particulars and say whether you received any instructions from the owner/tennant as to the use of the way by the public? If so, what were they?

8.(a) Have you ever been stopped or turned back when using the way or do you know, or have you heard, of anyone else having been prevented from using the route?

• ~~YES~~ / NO

- (b) If so, please give particulars.
-

9.(a) Were you ever told by any owner or tenant of the land crossed by the way, or by anyone in their employment, that the way was not public?

~~YES~~/NO

(b) If so, give particulars and dates.

10.(a) Have you ever known of any locked gate or obstruction to the way?

~~YES~~/NO

(b) If so, state when and where and show its approximate position on the attached plan.

11.(a) Have you ever seen notices such as 'Private', 'No Road', 'No Thoroughfare' or 'Trespassers will be Prosecuted', on or near the way?

*YES/~~NO~~

(b) If so, state what the notices said and show their approximate position on a plan.

*It was a long time ago
Can't exactly remember what it said.*

12.(a) Have you ever been given permission to use the way?

~~YES~~/NO

(b) If so, by whom?

13. Can you give any further particulars about the way (continue on a separate sheet of paper if necessary).

14. Would you be prepared to give evidence of your use of the way at a public inquiry or in a court of law, if necessary?

*YES/~~NO~~

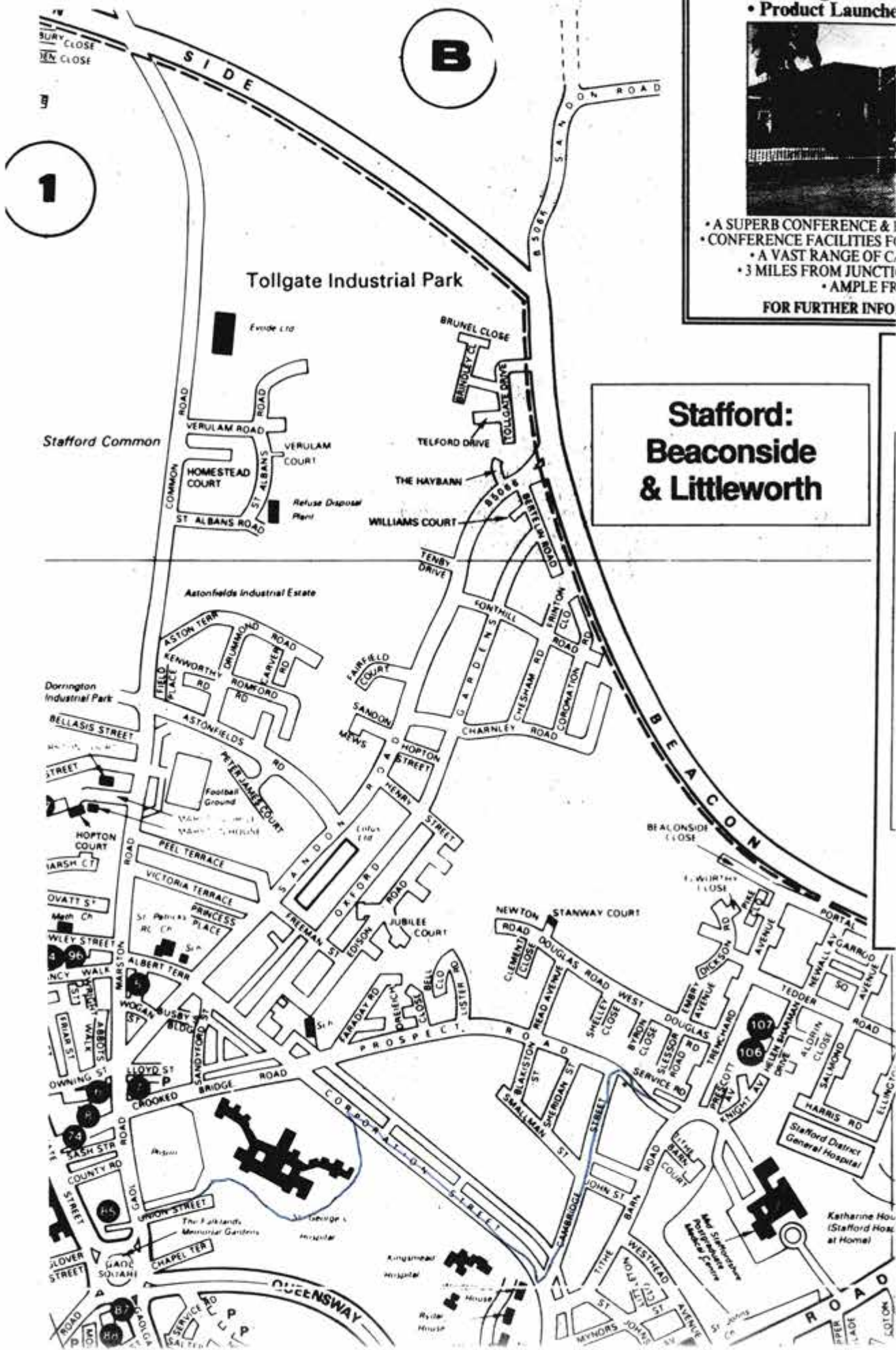
I certify that, to the best of my knowledge and belief, the facts I have stated are true.

Signature

[Redacted Signature]

Person taking this statement

Date 17.11.97



THE NEW PA
STAFFOR
WEST
 • Weddings • Conf
 • Product Launche

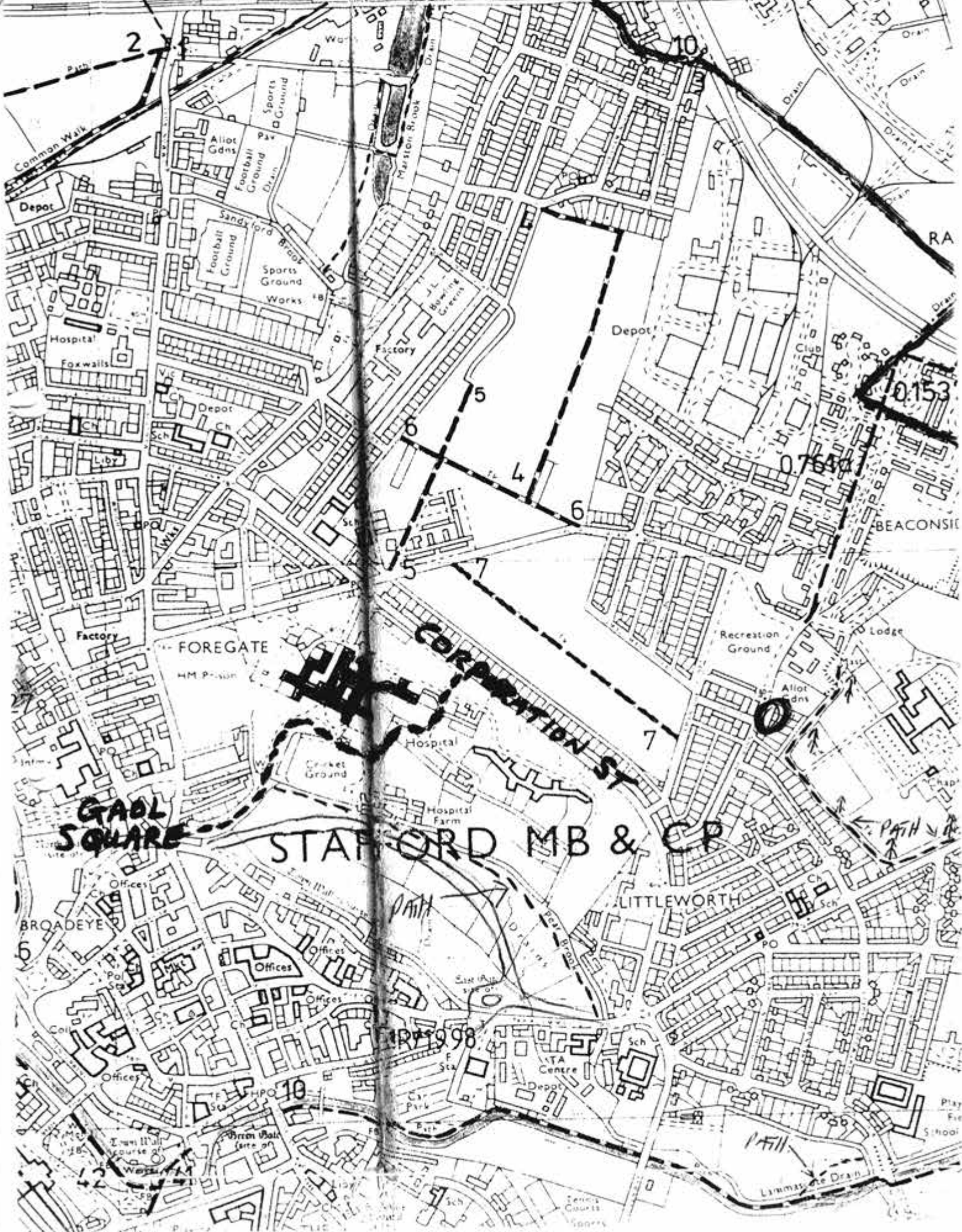
• A SUPERB CONFERENCE & I
 • CONFERENCE FACILITIES FO
 • A VAST RANGE OF C
 • 3 MILES FROM JUNCTI
 • AMPLE FR

FOR FURTHER INFO

**Stafford:
 Beaconside
 & Littleworth**

92

93



GAOL SQUARE

STAFFORD MB & CP

CORPORATION ST

FOREGATE

LITTLEWORTH

1998

0.153

0.7650

Common Walk
2

10

5

4

6

8

5

7

6

10

1.111

PUBLIC RIGHT OF WAY EVIDENCE FORM

42

Important Note

The object of this enquiry is simply to reach the truth of the matter, whatever it may be. Witnesses are therefore asked to answer the questions as fully as possible and not to keep back any information, whether for or against the public status claim. This is of particular importance if the information is to be of real value in establishing the status of the way.

Name of witness
(Block Capitals)

Address
(Block Capitals)

Date of Birth



Description of way (include grid references if known):-
From
To

* Please delete as appropriate

1. How many years have you known the way?

6

2.(a) Do you believe the way to be a public right of way?

*YES/~~NO~~

(b) If so, is the way

(i) a footpath? (pedestrians only)

*~~YES~~/NO

(ii) a bridleway? (pedestrians, horse riders and pedal cyclists)

*YES/~~NO~~

(iii) a by-way open to all traffic? (all uses including vehicles)

*~~YES~~/NO

3. How wide is the way?

10 FEET

4. Have you used the above way?

*YES/~~NO~~

If so: (a) During which years?

6 LAST 6 YEARS.

- (b) Where were you going from/to?
- (c) For what purpose? (eg work, pleasure)
- (d) How many times a year? (eg daily)
- (e) By what means? (eg on foot, horseback, motor vehicle etc)
- (f) Please show the route of the way used on the attached plan.

HOME TO TOWN.
BOTH.
DAILY.
FOOT.

5.(a) Has the way always been on the same route?

*YES/~~NO~~

(b) If not, please give details of original route, date of diversion and show details on a plan.

6. Have there, to your knowledge, ever been on the way any stiles or gates?

*~~YES~~/NO

If so, state (with details of location) where the stiles or gates stood.

7.(a) Were you working for any owner or tenant of land crossed by the way at the time when you used it.

*~~YES~~/NO

(b) If so, give particulars and say whether you received any instructions from the owner/tenant as to the use of the way by the public? If so, what were they?

8.(a) Have you ever been stopped or turned back when using the way or do you know, or have you heard, of anyone else having been prevented from using the route?

*~~YES~~/NO

(b) If so, please give particulars.

9.(a) Were you ever told by any owner or tenant of the land crossed by the way, or by anyone in their employment, that the way was not public? *~~YES~~/NO

(b) If so, give particulars and dates.

10.(a) Have you ever known of any locked gate or obstruction to the way? *~~YES~~/NO

(b) If so, state when and where and show its approximate position on the attached plan.

11.(a) Have you ever seen notices such as 'Private', 'No Road', 'No Thoroughfare' or 'Trespassers will be Prosecuted', on or near the way? *~~YES~~/NO

(b) If so, state what the notices said and show their approximate position on a plan.

12.(a) Have you ever been given permission to use the way? *~~YES~~/NO

(b) If so, by whom?

13. Can you give any further particulars about the way (continue on a separate sheet of paper if necessary).

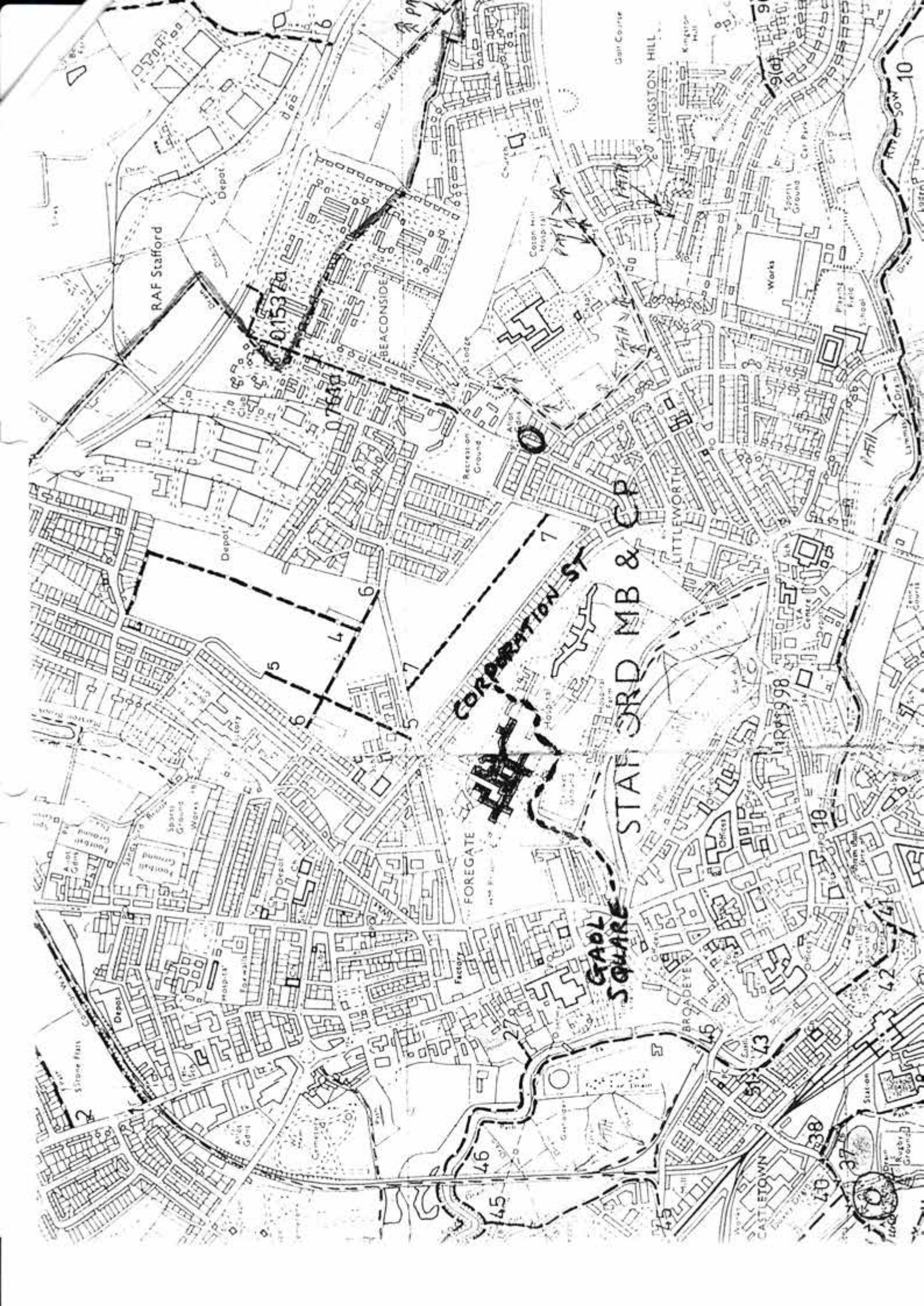
14. Would you be prepared to give evidence of your use of the way at a public inquiry or in a court of law, if necessary?

*~~YES~~/NO

I certify that, to the best of my

Person taking this statement...

Date... 15/11/97...



RAF Stafford

10153

BEACONSIDE

CORPORATION ST

STAFFORD MB & CP

GADSDEN SQUARE

FOREGATE

LITTLEWORTH

KINGSTON HILL

10198

CASTLETOWN

10199

• Weddings • Conferences • Private Parties • Trade Fairs
• Product Launches • Corporate Events • Dinner Dances



• A SUPERB CONFERENCE & BANQUETING VENUE IN A PRIME RURAL LOCATION
• CONFERENCE FACILITIES FOR 800 DELEGATES OR BANQUETING FOR 500 DINERS
• A VAST RANGE OF CATERING OPTIONS TO SUIT EVERY OCCASION
• 3 MILES FROM JUNCTION 14M6 + CLOSE TO STAFFORD TOWN CENTRE
• AMPLE FREE PARKING FOR UP TO 7000 CARS

FOR FURTHER INFORMATION PLEASE TELEPHONE:- 01785 258060

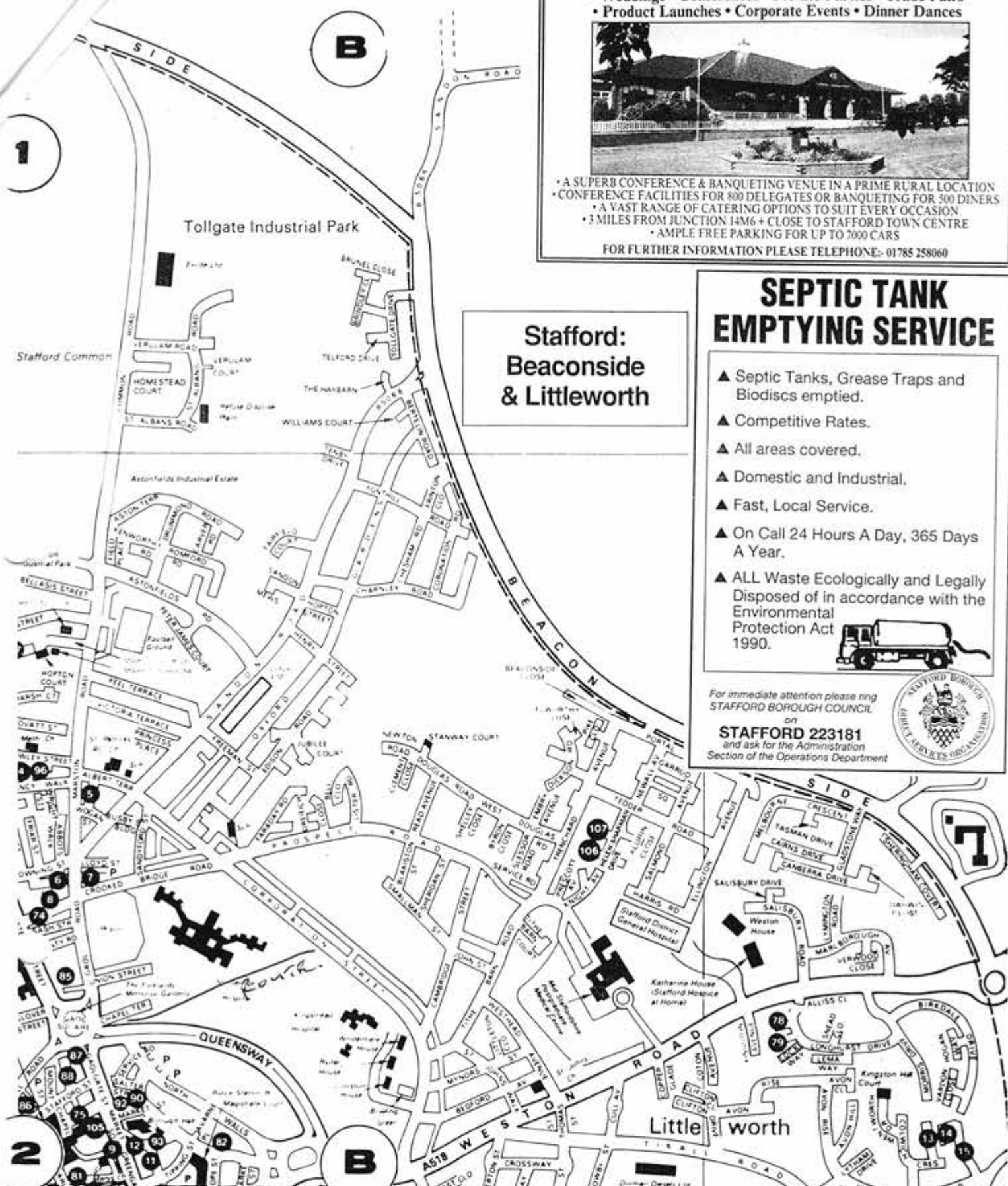
Stafford:
Beaconside
& Littleworth

SEPTIC TANK EMPTYING SERVICE

- ▲ Septic Tanks, Grease Traps and Biodiscs emptied.
- ▲ Competitive Rates.
- ▲ All areas covered.
- ▲ Domestic and Industrial.
- ▲ Fast, Local Service.
- ▲ On Call 24 Hours A Day, 365 Days A Year.
- ▲ ALL Waste Ecologically and Legally Disposed of in accordance with the Environmental Protection Act 1990.



For immediate attention please ring
STAFFORD BOROUGH COUNCIL
on
STAFFORD 223181
and ask for the Administration
Section of the Operations Department



FMS IS 4U MOT

PROFESSIONAL VEHICLE SERVICING, MOT PREPARATION AND TESTING,
FOR MEMBERS OF THE PUBLIC, MOTOR TRADE AND FLEET.

FMS - THE Driving Force in Stafford

FOREGATE MOTOR SERVICES, SNOWS YARD, GREYFRIARS PLACE, STAFFORD 223700 & 214500

47

[Handwritten mark]

PUBLIC RIGHT OF WAY EVIDENCE FORM

Important Note

The object of this enquiry is simply to reach the truth of the matter, whatever it may be. Witnesses are therefore asked to answer the questions as fully as possible and not to keep back any information, whether for or against the public status claim. This is of particular importance if the information is to be of real value in establishing the status of the way.

Name of witness
(Block Capitals p

Address
(Block Capitals p



Date of Birth

Description of way (include grid references if known):-

From Corporation St
To Goal Square

* Please delete as appropriate

1. How many years have you known the way? *10 yrs years*

2.(a) Do you believe the way to be a public right of way? *YES/NO

(b) If so, is the way

(i) a footpath? (pedestrians only) *YES/NO

(ii) a bridleway? (pedestrians, horse riders and pedal cyclists) *YES/NO

(iii) a by-way open to all traffic? (all uses including vehicles) *YES/NO

3. How wide is the way? *About 18 feet*

4. Have you used the above way?

*YES/NO

If so: (a) During which years?

(b) Where were you going from/to?

(c) For what purpose? (eg work, pleasure)

(d) How many times a year? (eg daily)

(e) By what means? (eg on foot, horseback, motor vehicle etc)

(f) Please show the route of the way used on the attached plan.

From Corporation St to goal square
Both Purposes
Daily
on foot
As shown on attached Map

5.(a) Has the way always been on the same route?

*YES/NO

(b) If not, please give details of original route, date of diversion and show details on a plan.

6. Have there, to your knowledge, ever been on the way any stiles or gates?

*YES/NO

If so, state (with details of location) where the stiles or gates stood.

7.(a) Were you working for any owner or tenant of land crossed by the way at the time when you used it.

*YES/NO

(b) If so, give particulars and say whether you received any instructions from the owner/tenant as to the use of the way by the public? If so, what were they?

8.(a) Have you ever been stopped or turned back when using the way or do you know, or have you heard, of anyone else having been prevented from using the route?

*YES/NO

(b) If so, please give particulars.

9.(a) Were you ever told by any owner or tenant of the land crossed by the way, or by anyone in their employment, that the way was not public? *YES/NO

(b) If so, give particulars and dates.

10.(a) Have you ever known of any locked gate or obstruction to the way? *YES/NO

(b) If so, state when and where and show its approximate position on the attached plan.

11.(a) Have you ever seen notices such as 'Private', 'No Road', 'No Thoroughfare' or 'Trespassers will be Prosecuted', on or near the way? *YES/NO

(b) If so, state what the notices said and show their approximate position on a plan.

12.(a) Have you ever been given permission to use the way? *YES/NO

(b) If so, by whom?

13. Can you give any further particulars about the way (continue on a separate sheet of paper if necessary).

14. Would you be prepared to give evidence of your use of the way at a public inquiry or in a court of law, if necessary?


*YES/NO

I certify that, to the best of my knowledge and belief, the facts I have stated are true.

Signature

Person taking this statement.....

Date.....



• Weddings • Conferences • Private Parties • Trade Fairs
 • Product Launches • Corporate Events • Dinner Dances



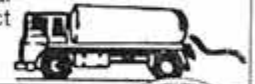
- A SUPERB CONFERENCE & BANQUETING VENUE IN A PRIME RURAL LOCATION
- CONFERENCE FACILITIES FOR 800 DELEGATES OR BANQUETING FOR 500 DINERS
- A VAST RANGE OF CATERING OPTIONS TO SUIT EVERY OCCASION
- 3 MILES FROM JUNCTION 14M6 + CLOSE TO STAFFORD TOWN CENTRE
- AMPLE FREE PARKING FOR UP TO 7000 CARS

FOR FURTHER INFORMATION PLEASE TELEPHONE:- 01785 258060

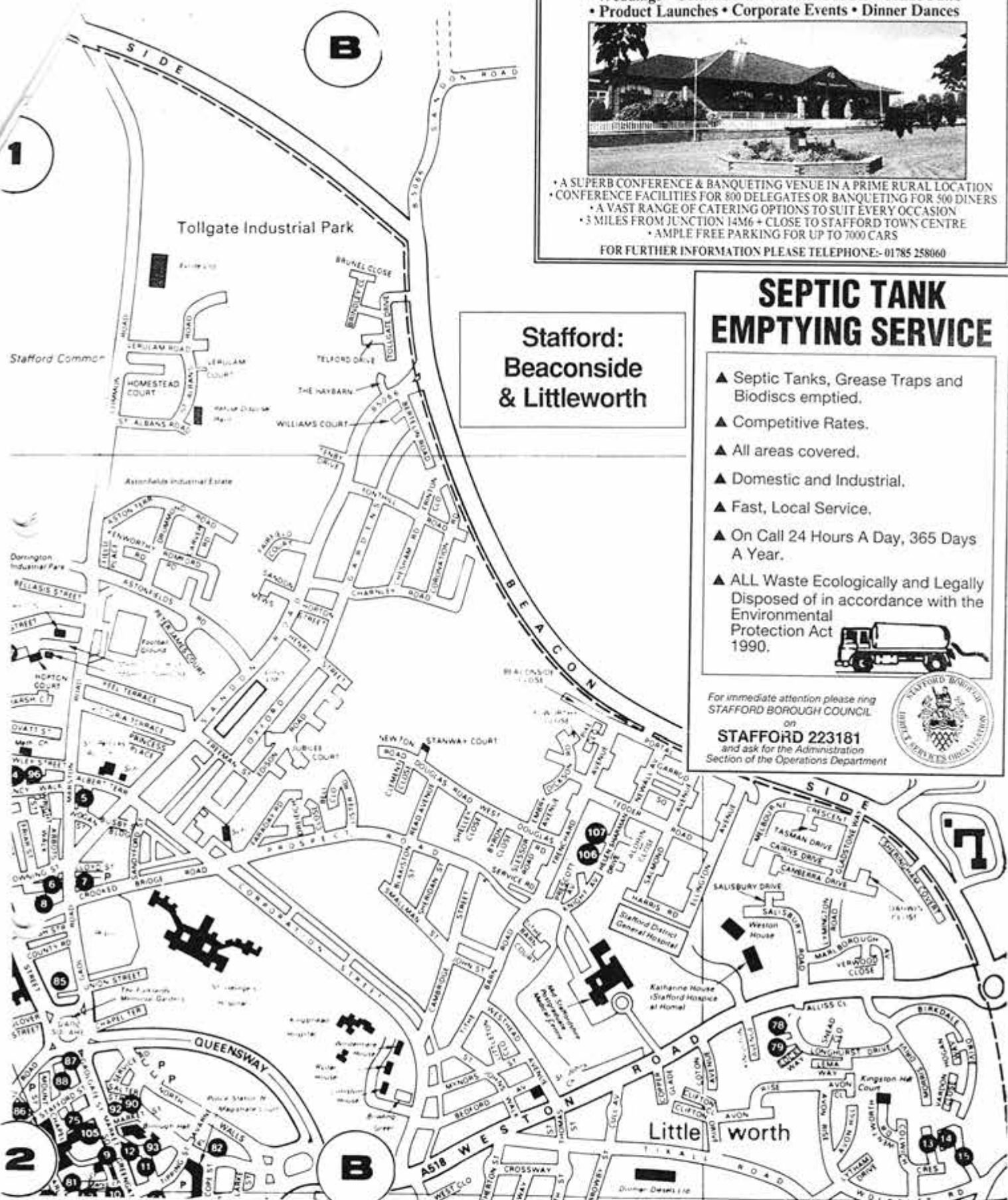
**Stafford:
Beaconside
& Littleworth**

**SEPTIC TANK
EMPTYING SERVICE**

- ▲ Septic Tanks, Grease Traps and Biodiscs emptied.
- ▲ Competitive Rates.
- ▲ All areas covered.
- ▲ Domestic and Industrial.
- ▲ Fast, Local Service.
- ▲ On Call 24 Hours A Day, 365 Days A Year.
- ▲ ALL Waste Ecologically and Legally Disposed of in accordance with the Environmental Protection Act 1990.



For immediate attention please ring
 STAFFORD BOROUGH COUNCIL
 on
STAFFORD 223181
 and ask for the Administration
 Section of the Operations Department



FMS IS 4U MOT

PROFESSIONAL VEHICLE SERVING, MOT PREPARATION AND TESTING,
 FOR MEMBERS OF THE PUBLIC, MOTOR TRADE AND FLEET.

FMS - THE Driving Force in Stafford

FOREGATE MOTOR SERVICES, SNOWS YARD, GREYFRIARS PLACE, STAFFORD 223700 & 214500